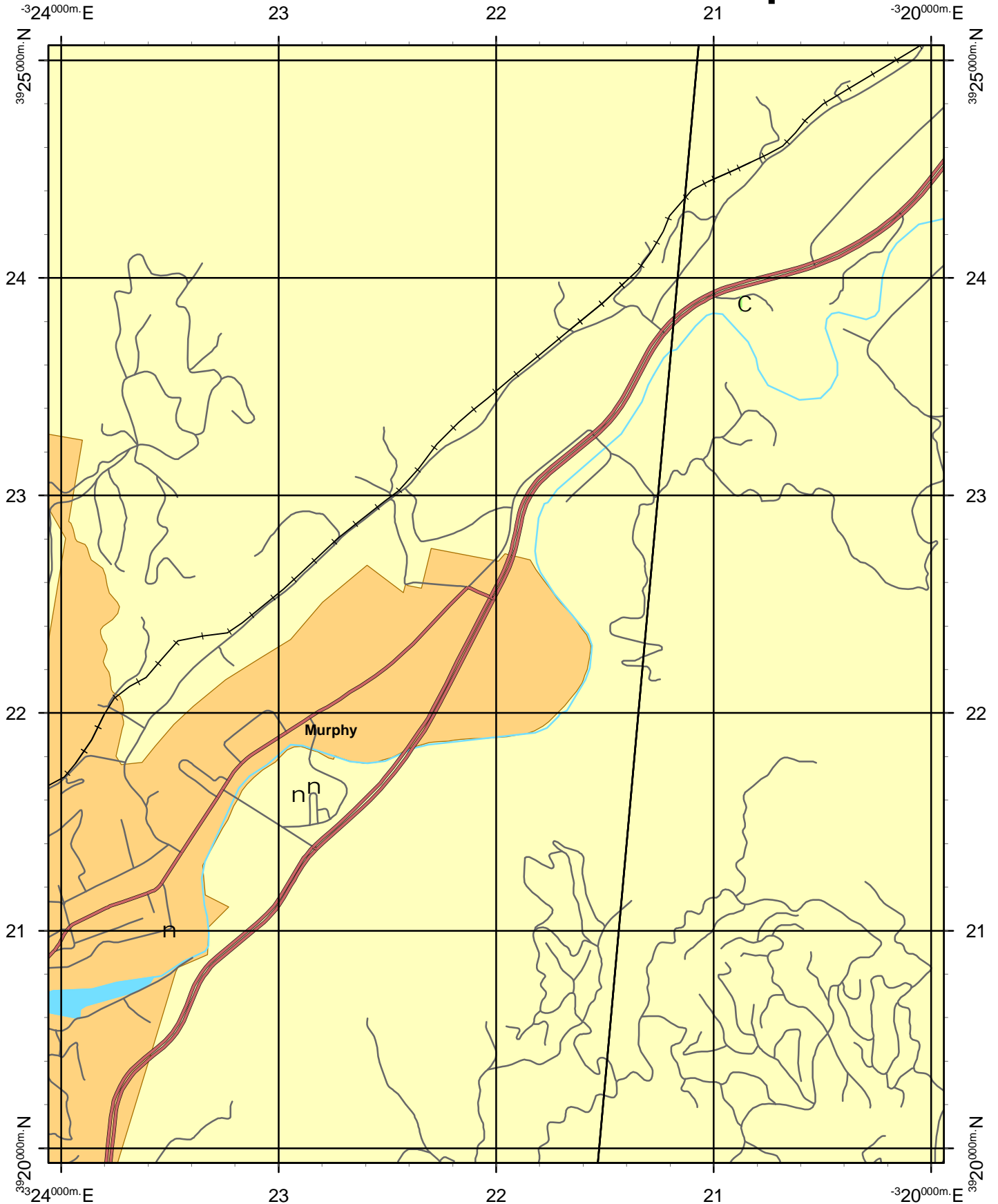









# USNG Demonstration Map



-  Emergency Operation Center
-  Potential Emergency Shelter
-  Public School
-  Railroad
-  County Boundary
-  Lake/River/Sound
-  Municipality

**US NATIONAL GRID**

100,000-m Square ID

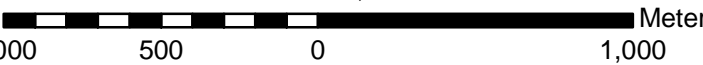
**GD**

---

Grid Zone Designation

**18S**

1000-m GRID, US NATIONAL GRID  
SCALE: 1:24,000



Meters

For additional information go to [www.fgdc.gov/usng/index.html](http://www.fgdc.gov/usng/index.html)

Map prepared by NC Center for Geographic Information & Analysis